

PPB Case #: _____

Original Sentence

Amended Sentence

COCAINE

DRUG IMPACT AREA SPECIAL CONDITIONS OF PROBATION

Defendant Name: _____

Defendant DOB: ___/___/___

Defendant CRN: _____

DA Case Number: _____

Judge: _____

Court Case Number: _____

Sentencing Date: _____

Probation Term: ___/___/___ to ___/___/___

You have been convicted of a crime in Multnomah County related to the controlled substance cocaine and have been sentenced to a term of probation to the listed Multnomah County Court. As a condition of your probation, the Court has ordered the following effective immediately:

- You shall not enter the Cocaine Drug Impact Area according to the Drug Impact Area Terms as described below and illustrated on the back of this form.

If you violate these or any other conditions of your probation, you will be subject to arrest and sanction by the Court. The sanction can include extension of the term of your probation, fines, community service, incarceration and revocation of your probation. Exemption from any condition of your probation can only be granted by the Court.

Drug Impact Area Terms

PROPER 'TRAVEL' is movement on foot or by vehicle from one point to another without delay other than to obey traffic control devices. You may also travel directly and without delay to and from and be present at the events and locations listed below.

- YOUR RESIDENCE: You may travel in a Drug Impact Area directly to and from your residence.
- A FACILITY THAT PROVIDES YOUR ESSENTIAL NEEDS: You may travel in a Drug Impact Area to obtain food, physical care or medical attention if you can not reasonably satisfy such needs outside the Drug Impact Area.
- SCHOOL: You may travel in a Drug Impact Area to enroll or attend a school
- WORKPLACE: You may travel in a Drug Impact Area to work if you are an employee, owner, principal, or agent of a place of lawful employment or to perform employment-related services for a lawful employer.
- SOCIAL SERVICES PROVIDER: You may travel in a Drug Impact Area to and from a social services provider if you are in need of social services, and you seek social services for reasons relating to your health or well-being.
- COURT OR CRIMINAL JUSTICE ACTIVITIES: You may travel to and from a court- or corrections-imposed obligation, attorney meeting, scheduled initial interview with a social service provider, contact with criminal justice personnel at a criminal justice facility, an administrative or a judicial hearing.
- INTERSTATE HIGHWAY: You may travel on Interstate 5 or 405 through a Drug Impact Area.
- COURT ORDERED EXCEPTION:

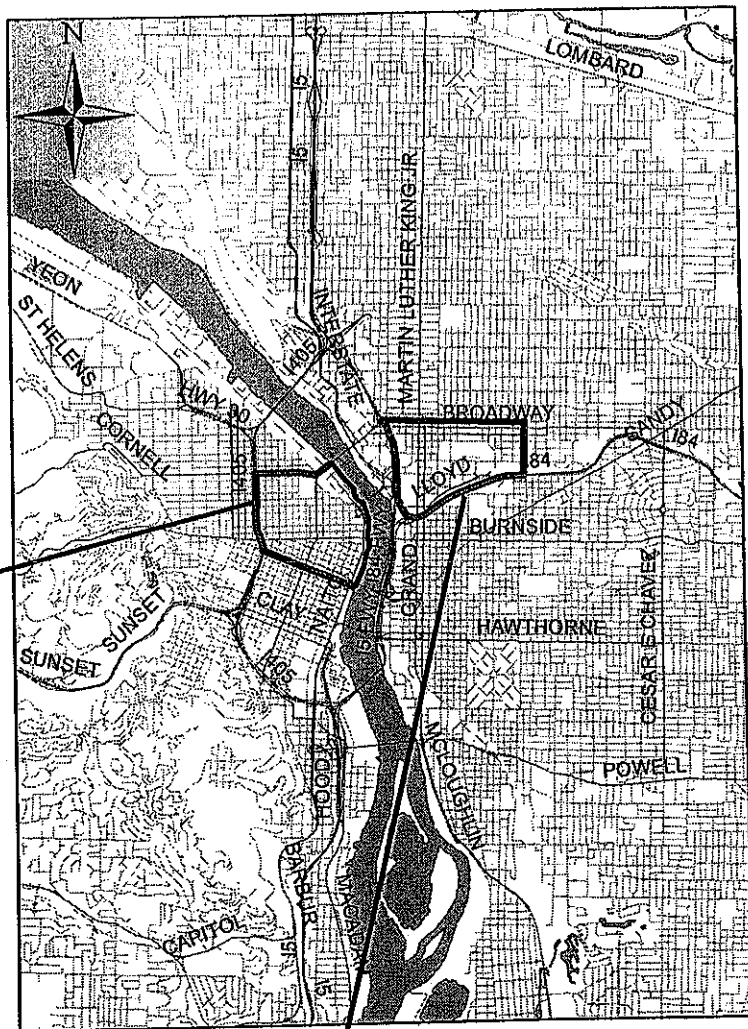
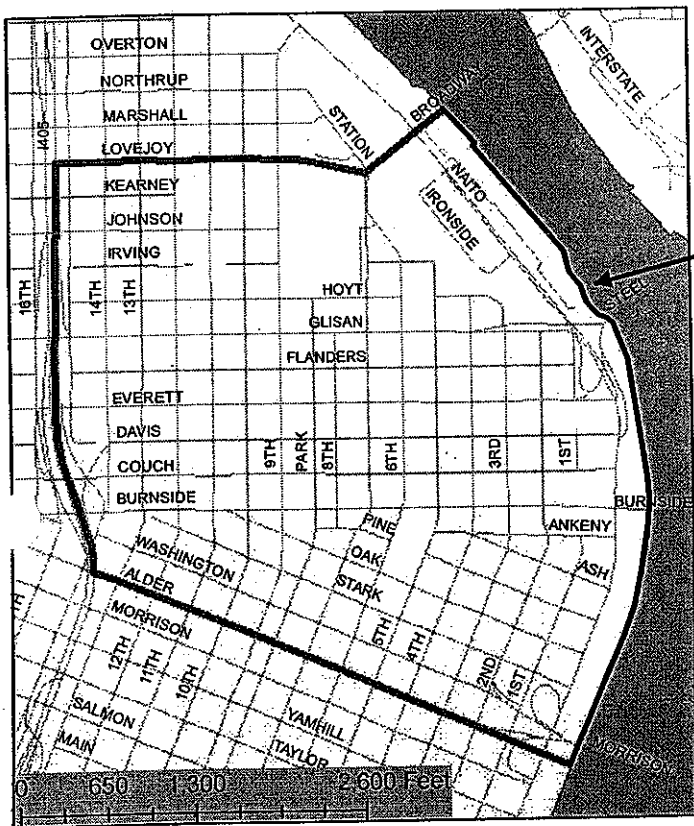
IF YOU ARE IN A DRUG IMPACT AREA AND NOT AT OR TRAVELING PROPERLY TO OR FROM ONE OF THE LISTED EVENTS OR LOCATIONS, AND NOT ON AN INTERSTATE HIGHWAY, YOU MAY BE ARRESTED FOR VIOLATING THE CONDITIONS OF YOUR PROBATION

Judge's Signature: _____ Date: _____

DRUG IMPACT AREA: COCAINE

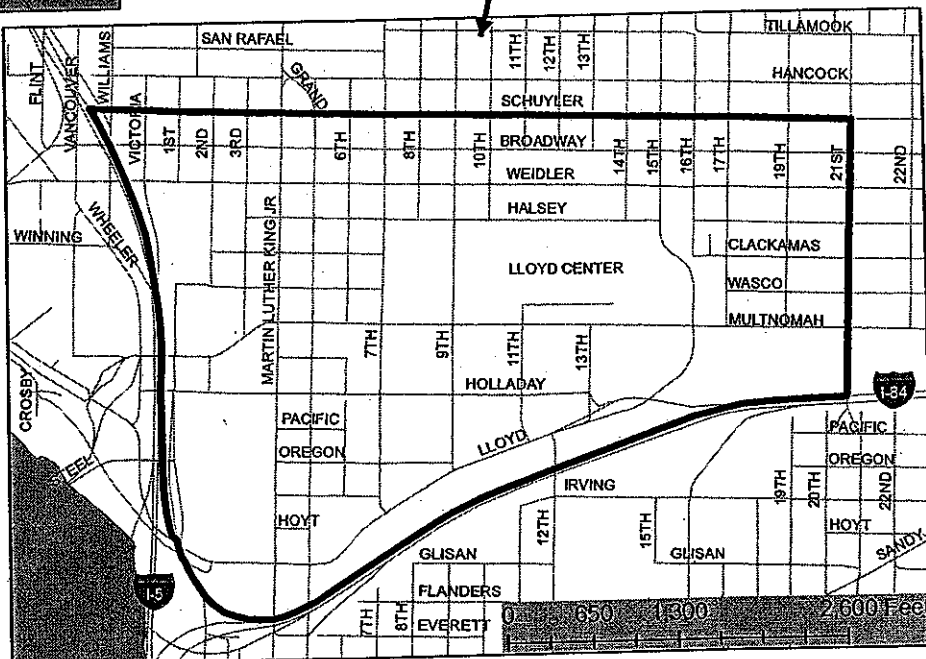
WEST AREA

Boundaries: Northern boundary is NW Lovejoy St. from I-405 along NW Lovejoy St. to the NW Broadway Bridge then to the bank of the Willamette River. Eastern boundary is the bank of the Willamette River from the NW Broadway Bridge south to where SW Alder St. would meet the bank of the Willamette River if extended east. Southern boundary is SW Alder St. to I-405. Western boundary is I-405.*



EAST AREA

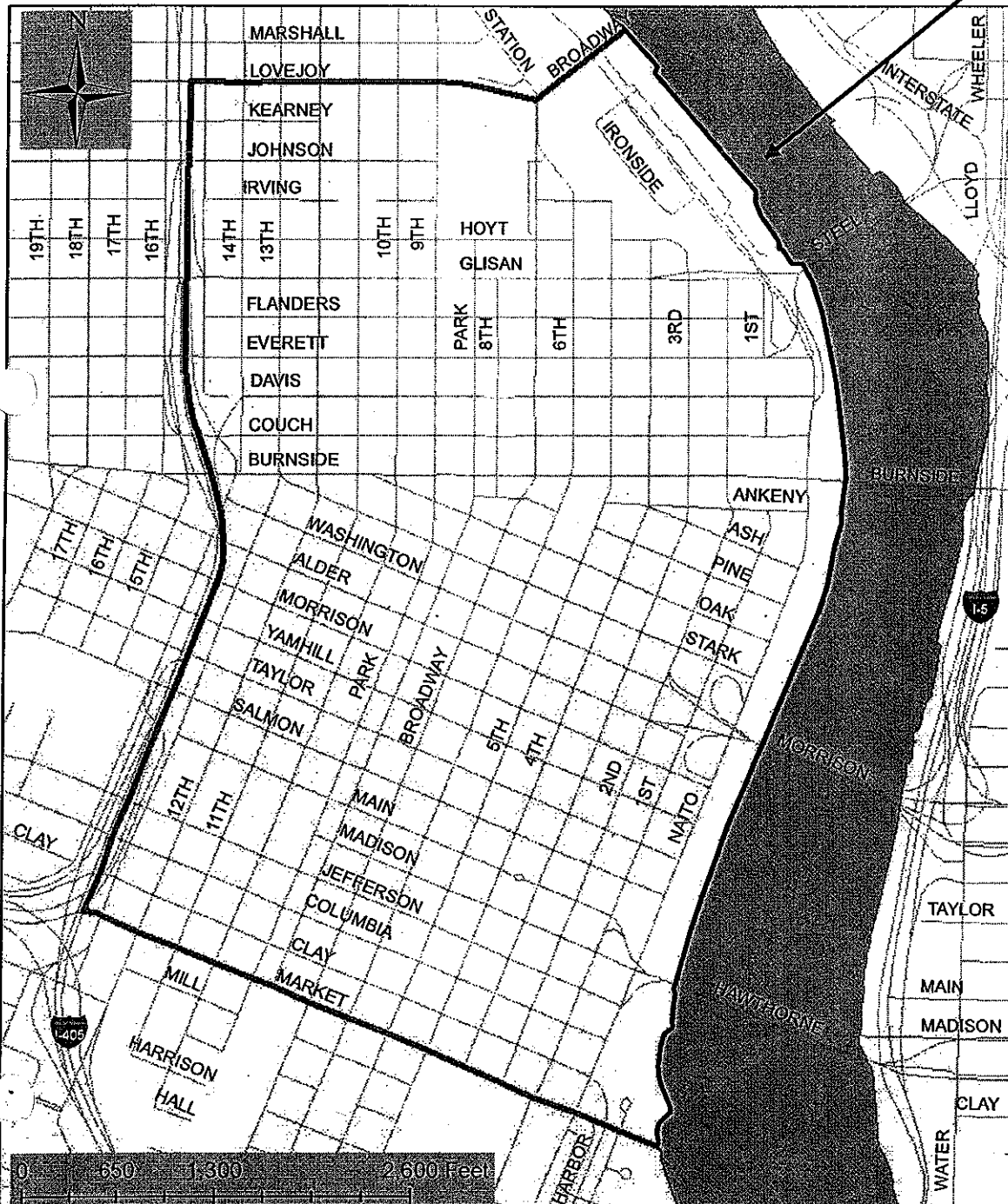
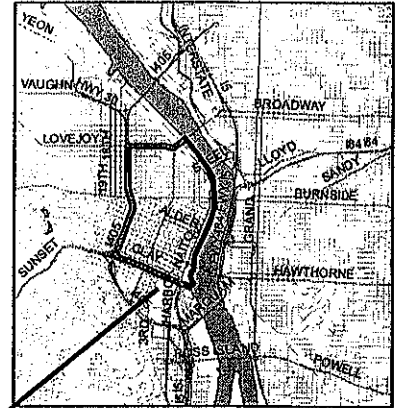
Boundaries: Northern boundary is NE Schuyler St. from I-5 to NE 21st Ave. Eastern boundary is NE 21st Ave. from NE Schuyler St. to I-84. Southern boundary is I-84 from NE 21st Ave. to I-5. Western boundary is I-5 from I-84 to where NE Schuyler St. would meet if it is extended west to I-5.*



*Note: Drug Impact Area boundaries fall on the street centerline.
PORTLAND POLICE BUREAU, STRATEGIC SERVICES DIVISION, MAY 2011.

DRUG IMPACT AREA: MARIJUANA

Boundaries: Northern boundary is NW Lovejoy St. from I-405 along NW Lovejoy St. to the NW Broadway Bridge then to the bank of the Willamette River. Eastern boundary is the bank of the Willamette River from the NW Broadway Bridge south to where SW Market St. would meet the bank of the Willamette River if extended east. Southern boundary is SW Market St. to I-405. Western boundary is I-405.*

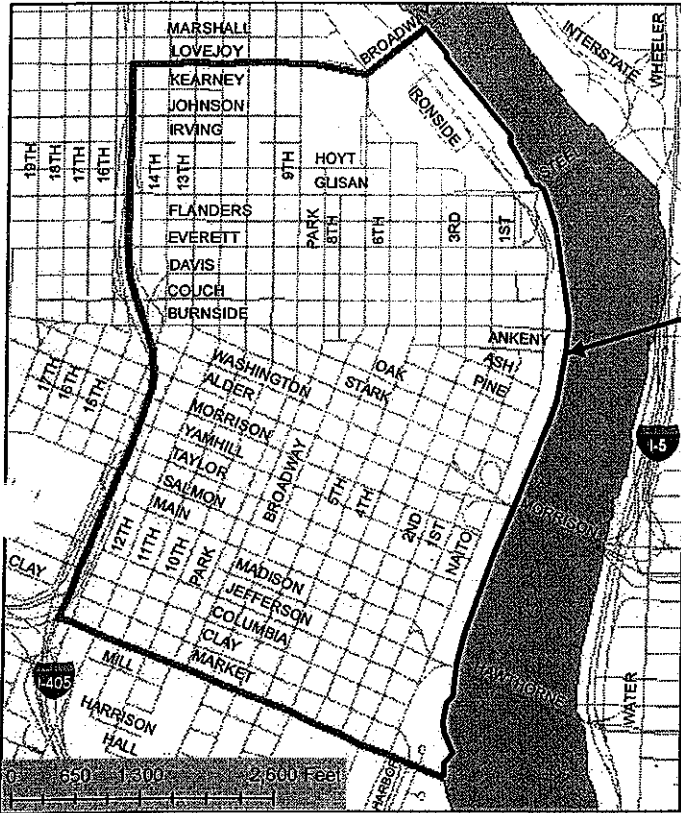
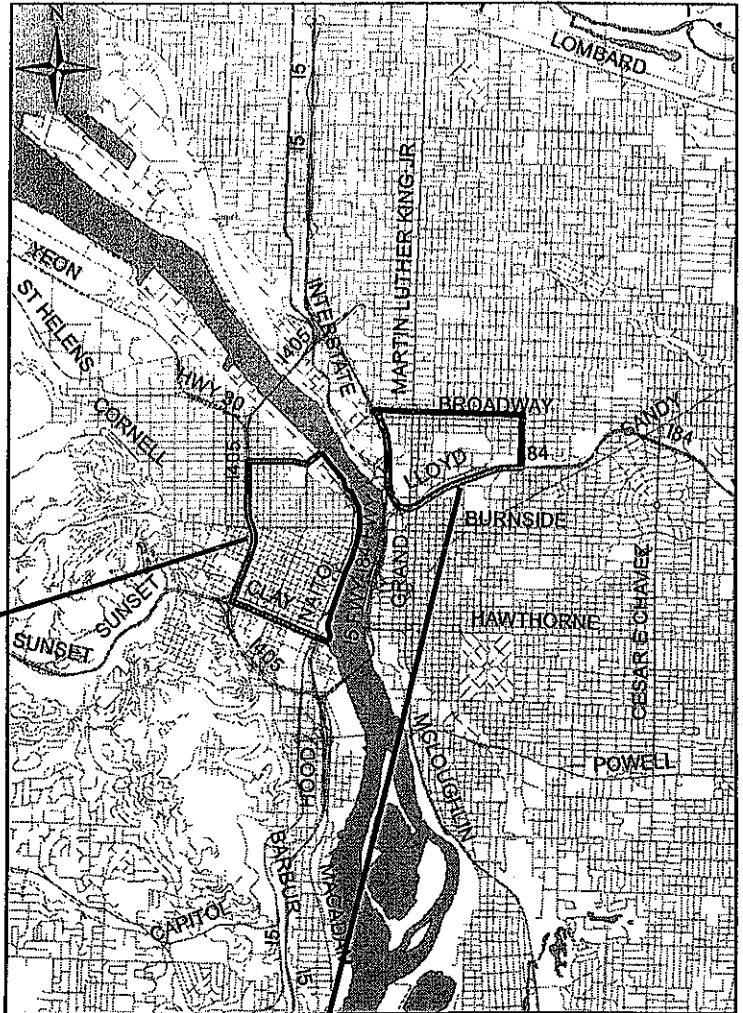


*Note: Drug Impact Area boundaries fall on the street centerline.

DRUG IMPACT AREA: HEROIN

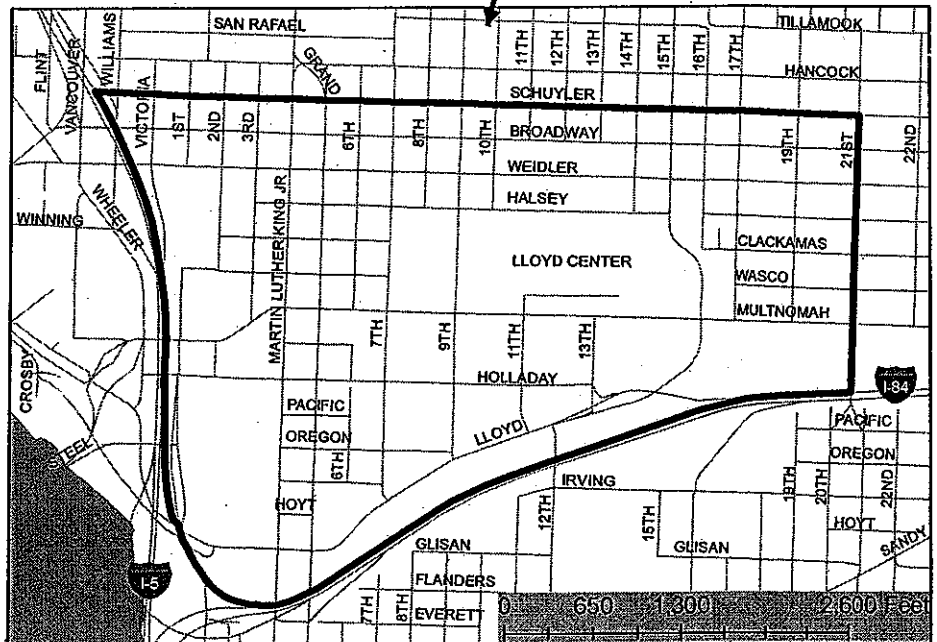
WEST AREA

Boundaries: Northern boundary is NW Lovejoy St. from I-405 along NW Lovejoy St. to the NW Broadway Bridge then to the bank of the Willamette River. Eastern boundary is the bank of the Willamette River from the NW Broadway Bridge south to where SW Market St. would meet the bank of the Willamette River if extended east. Southern boundary is SW Market St. to I-405. Western boundary is I-405.*



EAST AREA

Boundaries: Northern boundary is NE Schuyler St. from I-5 to NE 21st Ave. Eastern boundary is NE 21st Ave. from NE Schuyler St. to I-84. Southern boundary is I-84 from NE 21st Ave. to I-5. Western boundary is I-5 from I-84 to where NE Schuyler St. would meet if it extended west to I-5.*



*Note: Drug Impact Area boundaries fall on the street centerline.
PORTLAND POLICE BUREAU, STRATEGIC SERVICES DIVISION, MAY 2011.